



















Focus Areas LAEI 2013 in Harrow


Legend

 FocusAreas

NO₂ (µg/m³)

	< 16
	16 - 19
	19 - 22
	22 - 25
	25 - 28
	28 - 31
	31 - 34
	34 - 37
	37 - 40
	40 - 43
	43 - 55
	55 - 58
	58 - 73
	73 - 76
	76 - 97
	> 97

 Limit

 Borough boundary

-  85 Burnt Oak A5 Broadway/ Watling Avenue
-  86 Harrow and Wealdstone StGeorge Gange Way/Railway Approach
-  87 Enfield Great Cambridge Road A10
-  88 Pinner Road
-  89 Stanmore The Broadway

Transport for London
Windsor House, 42-50 Victoria Street
London SW1H 0TL

